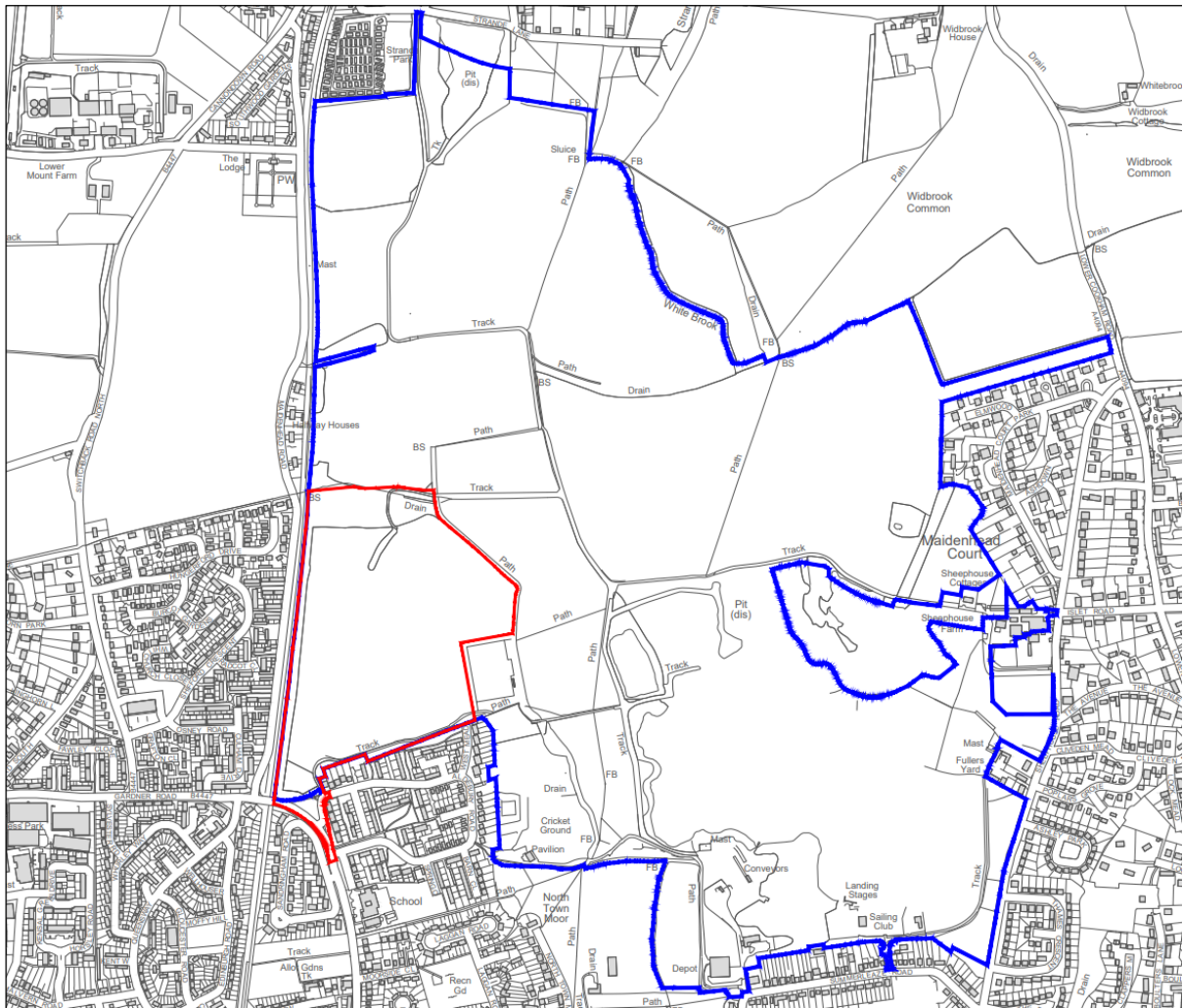


# APPENDIX A

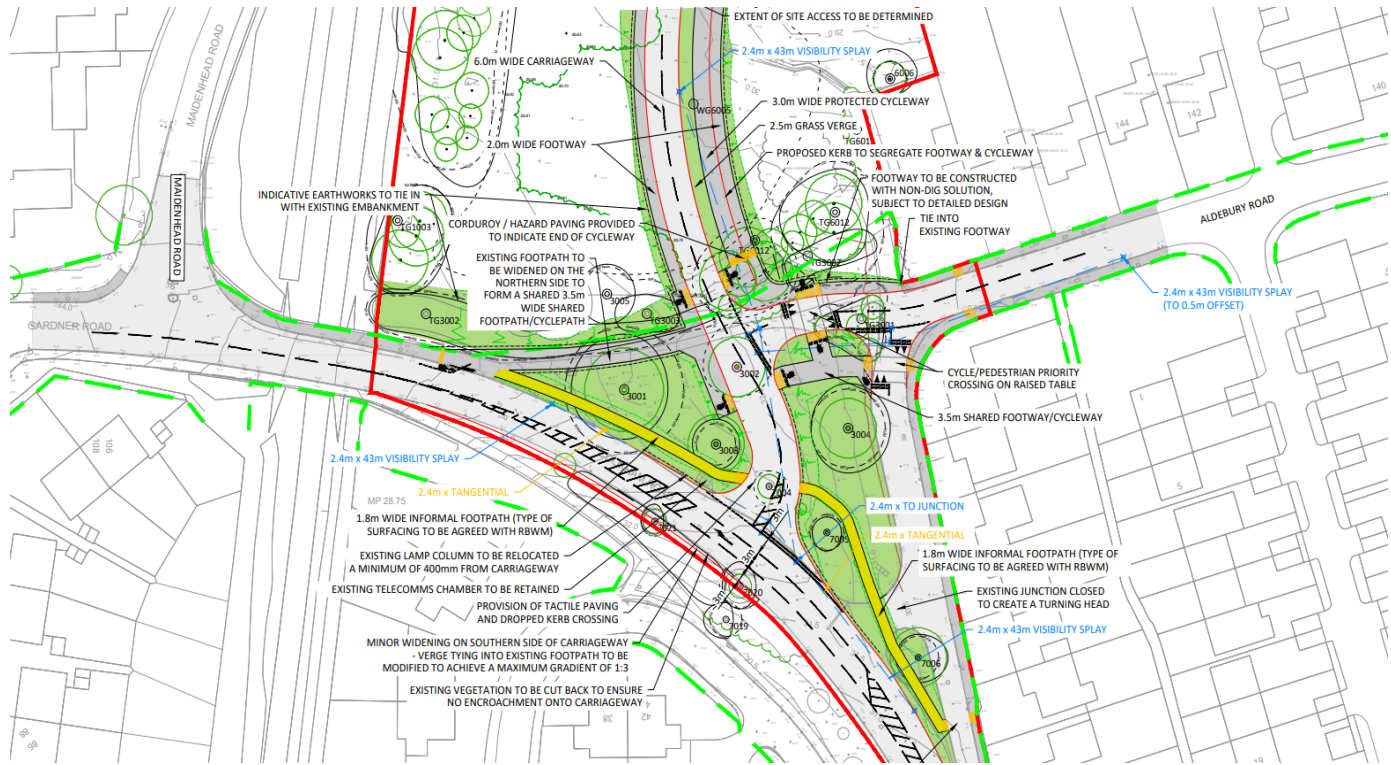
## SITE LOCATION PLAN



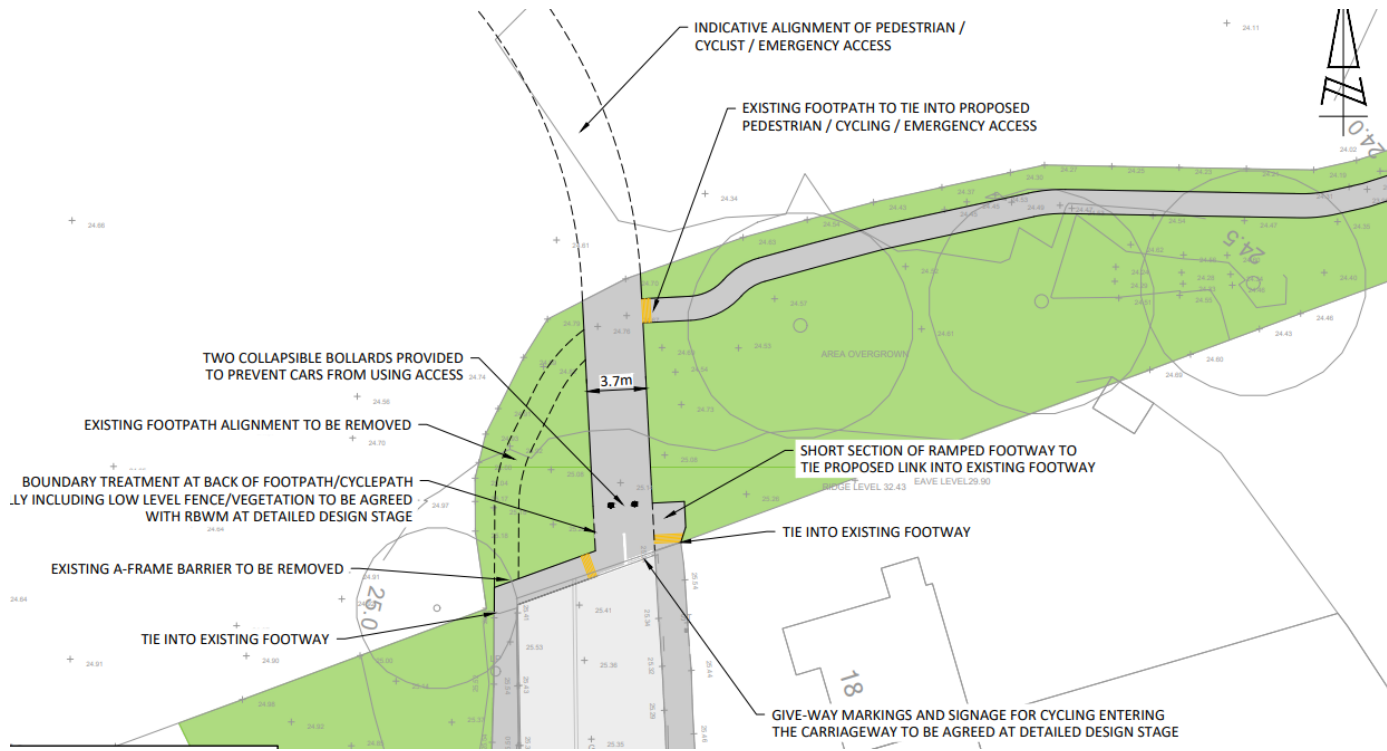
# APPENDIX B

## ACCESS PLANS

### Vehicular access



# Pedestrian/cycle/emergency access





# APPENDIX C

## ILLUSTRATIVE LAYOUT PLAN



## APPENDIX D

### PARAMETER PLAN

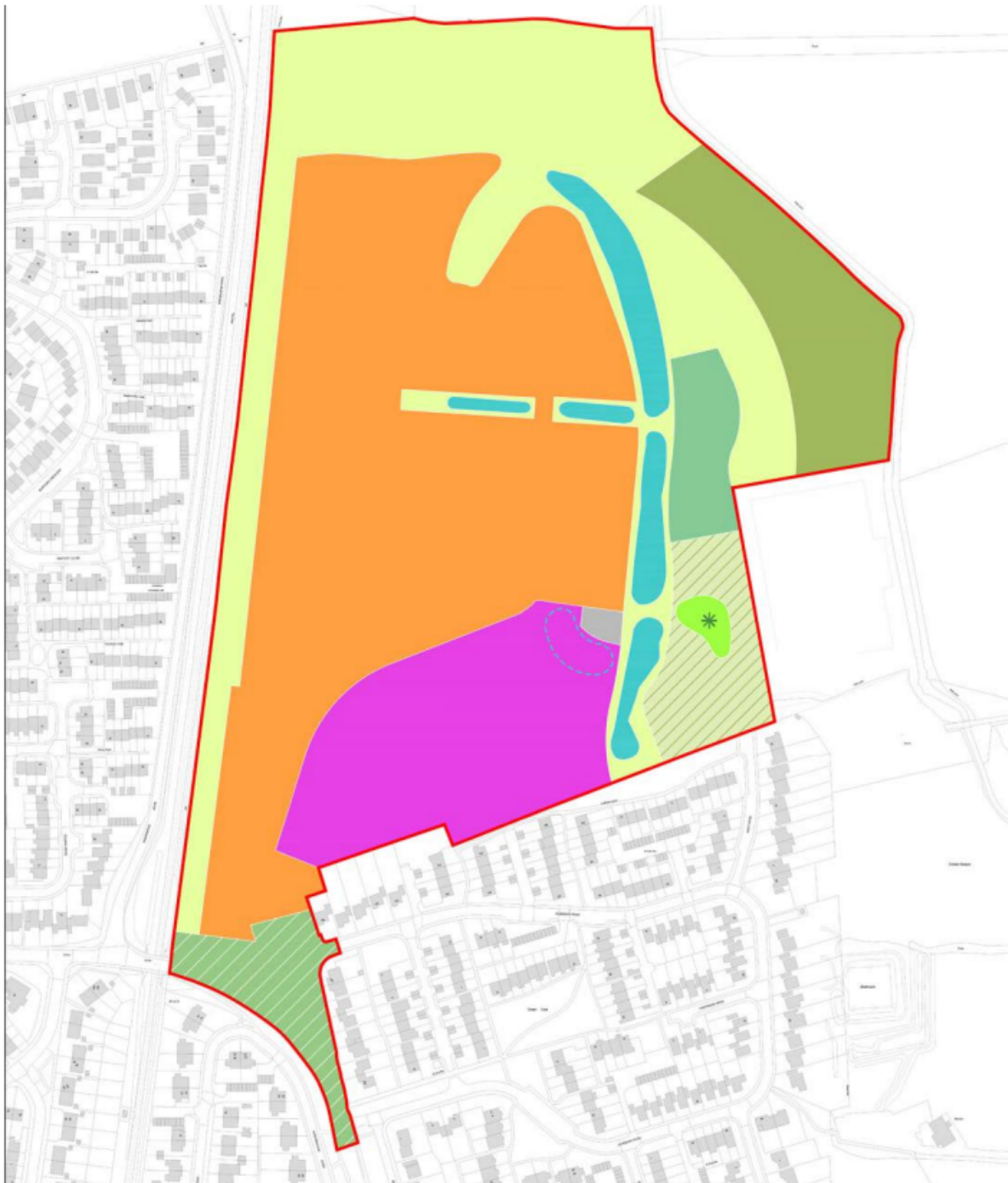


Figure 16. Land Use Principles Plan

